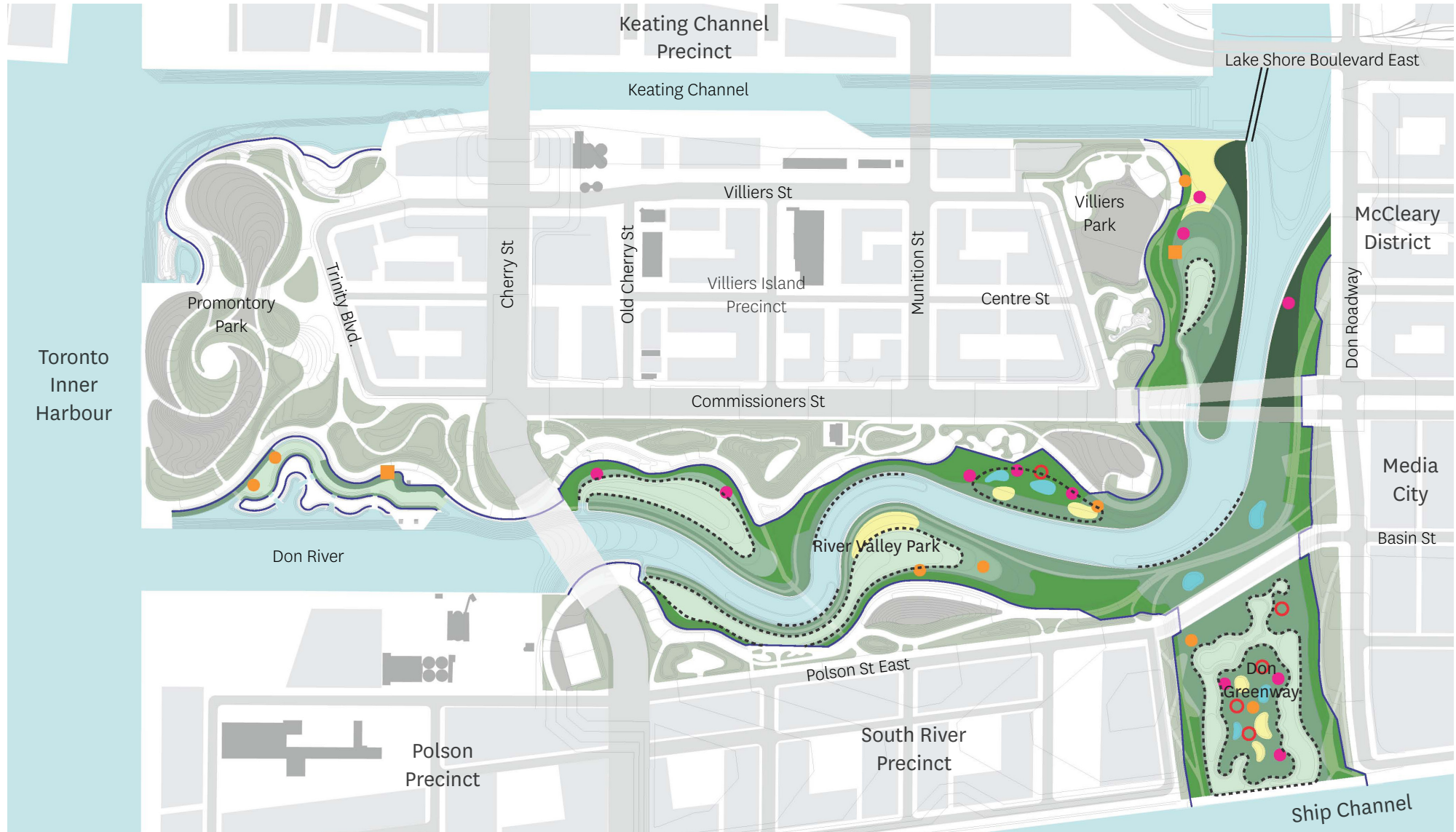


River Valley Habitat Diagram

- Submergent Marsh:
72.5 - 74.2
- Emergent Marsh:
74.2 - 75.0
- Meadow Marsh:
75 - 75.50
- Thicket Swamp:
74.7 - 75.75
- Floodplain Forest:
75.0 - TOB
- Upland Forest:
> TOB
- Planted Armour Stone
- Vernal Pool
- Nest Boxes
- Turtle Bank Habitat
- Anchored Wood Habitat
- Nesting Platform
- Bird Houses
- Top of Bank (TOB)



Port Lands Flood Protection and Enabling Infrastructure

Waterfront Toronto
 Michael Van Valkenburgh Associates, Inc., Landscape Architects
 16 May 2018

Landscape Program Distribution Diagram

- Flexible Program
 - Playscape
 - Court Sports
 - Dog Park
 - Overlook
 - Picnic Terrace
 - Urban Promenade
 - Plaza
 - Event Lawn
 - Passive Use Lawn
 - Multi-Use Field
 - Rocky Harbour Edge
 - Submergent Marsh
 - Emergent Marsh
 - Meadow Marsh
 - Thicket Swamp
 - Vernal Pool
 - Planted Armour Stone
 - Wooded Upland
-
- Fishing Node
- Ice Fishing
 - Water Taxi Landing
 - Nature Exploration
- Nature Trail
- Snowshoeing
- Cross-country Skiing
 - Boating
 - Bird Watching
 - Overlook
- Eco Education/Interpretation
- Camping



0 25 50M

Port Lands Flood Protection and Enabling Infrastructure

Waterfront Toronto
 Michael Van Valkenburgh Associates, Inc., Landscape Architects
 16 May 2018

Full Vision Rendered Plan - Including Future Neighbourhoods and Parks



Port Lands Flood Protection and Enabling Infrastructure

Waterfront Toronto

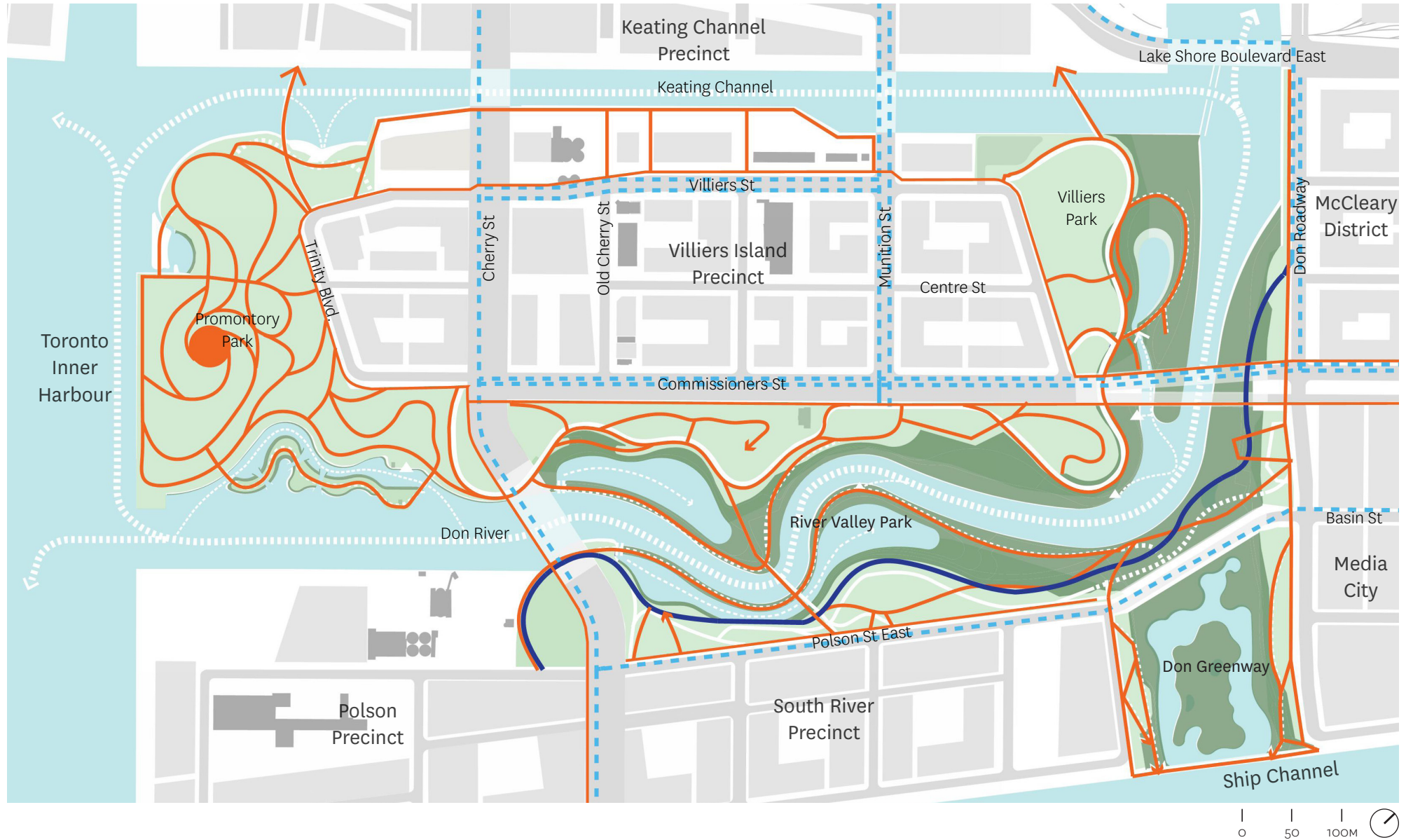
Michael Van Valkenburgh Associates, Inc., Landscape Architects

16 May 2018



Bicycle and Park Path Network Diagram

- Don Valley Bike Trail
- Park Path
- Cycling Route










Port Lands Flood Protection and Enabling Infrastructure

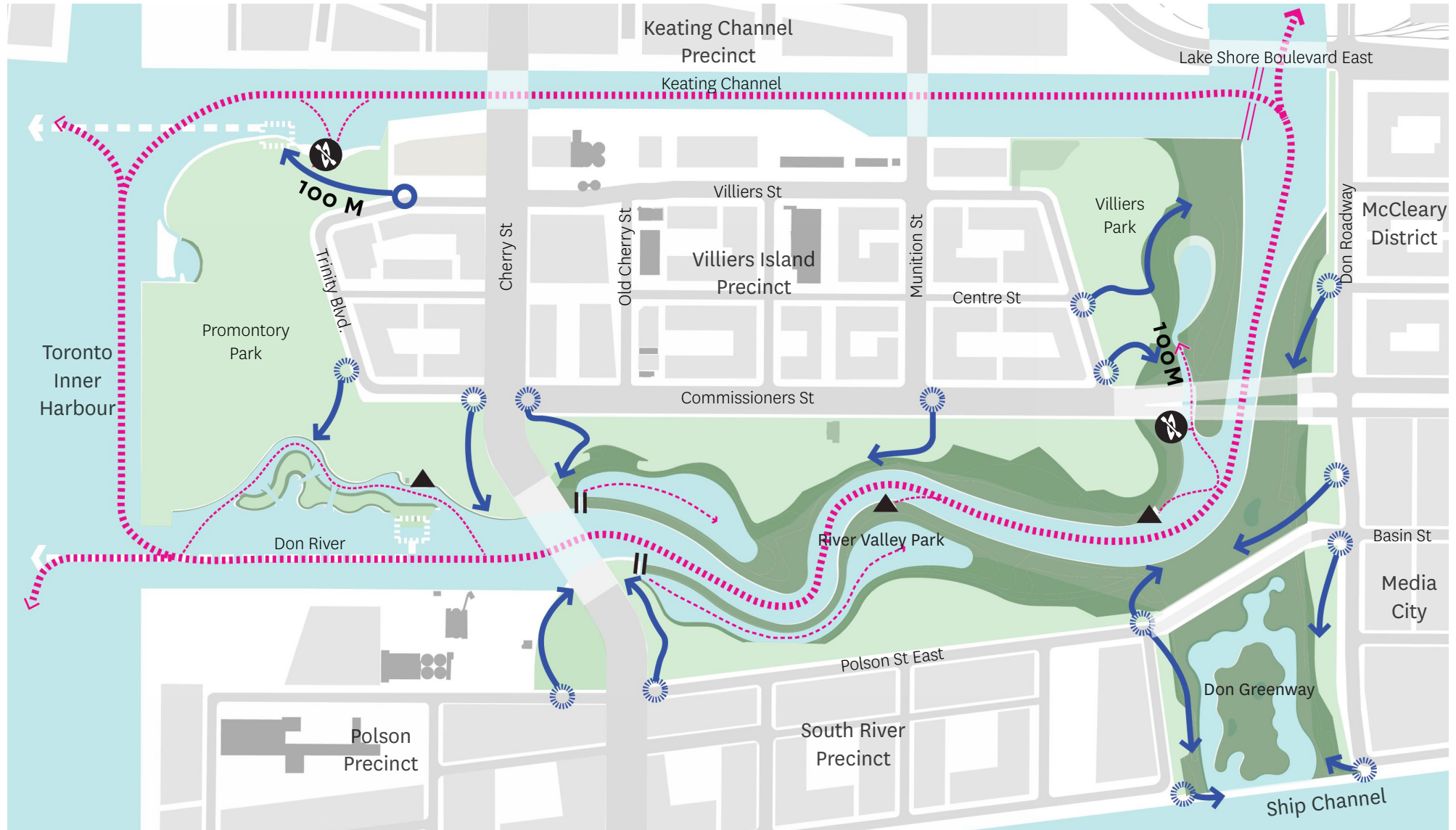
Waterfront Toronto

Michael Van Valkenburgh Associates, Inc., Landscape Architects

16 May 2018

Kayak Launch Walking Distance

-  Path To Water
-  Circulation Node
-  Primary Kayak Circulation
-  Secondary Kayak Circulation
-  Formal Kayak Launch
-  Informal Kayak Launch
-  Portage



Port Lands Flood Protection and Enabling Infrastructure

Waterfront Toronto
 Michael Van Valkenburgh Associates, Inc., Landscape Architects
 16 May 2018

