

October 2024

Construction Notice #52: Port Lands Flood Protection & Lake Shore Boulevard East Projects



Construction Manager: EllisDon



Traffic Notice

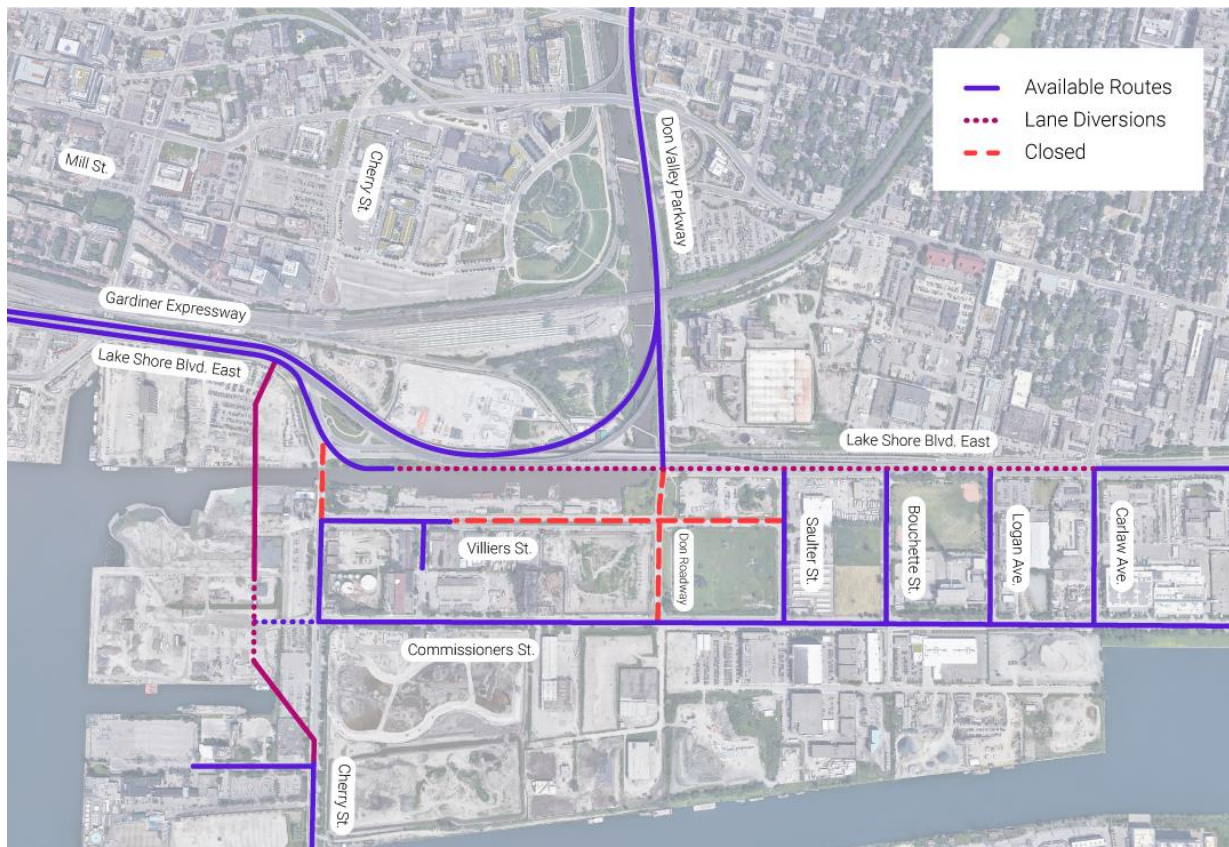
New Cherry Street and Commissioners Street Paving – Intermittent Closures: Until November 2

Cherry Street and Commissioners Street were rebuilt as part of the Port Lands Flood Protection project. When these roads opened to the public in February 2024, they were paved with a base coat of asphalt, as per City of Toronto specification. Now it is time to pave the top coat of asphalt on the roads to the final condition. During these closures we will also make adjustments to the utility holes and repaint the asphalt lines and markings.

Sidewalks and bike lanes will be unaffected by this work.

Until October 25, 9am-3pm:

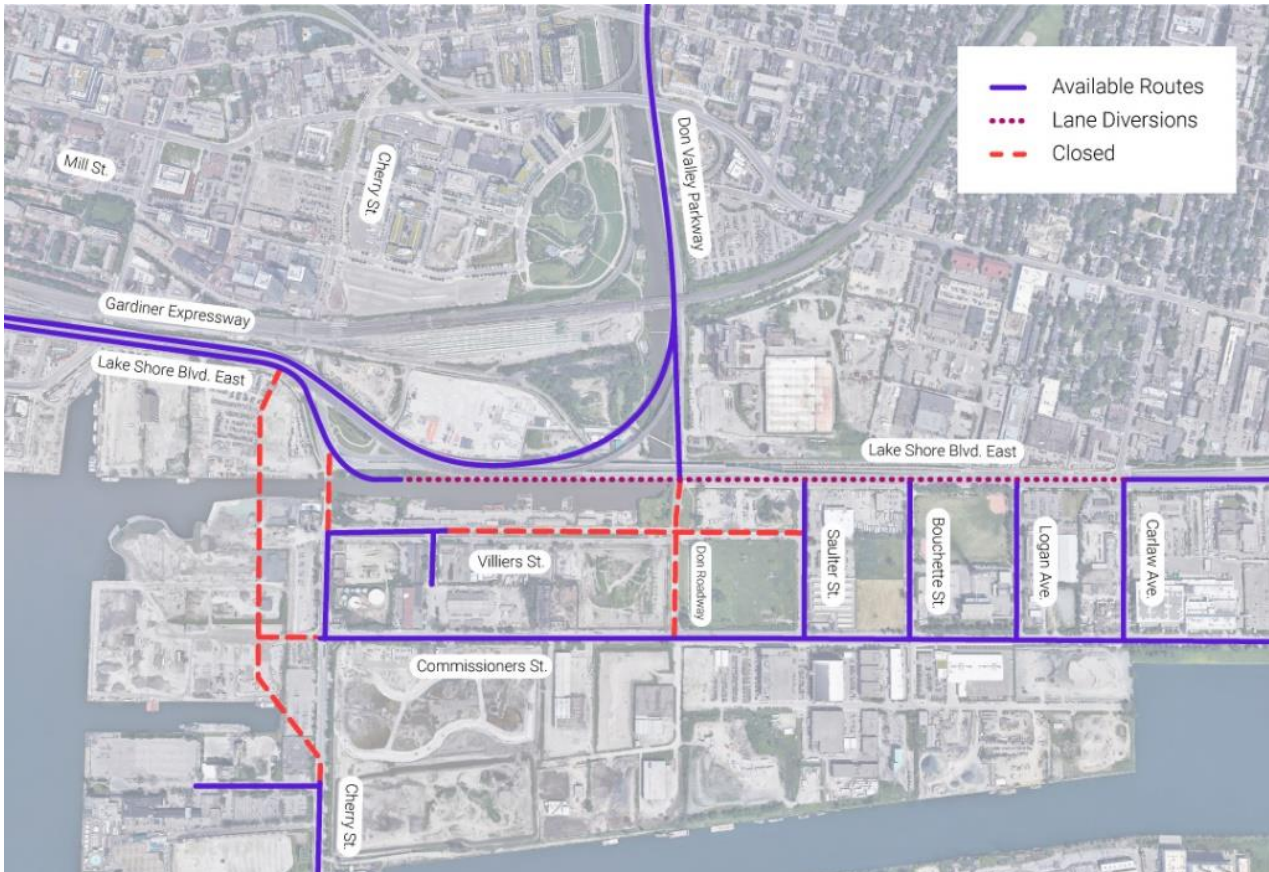
- Lane diversions on New Cherry Street and Commissioners Street. Two-way traffic will be maintained.
- Lane diversions will be marked by flaggers and paid-duty police officers.



Above: a map showing the location of the lane diversions until October 25.

Saturday, October 26, 7a.m. – 6p.m.:

- Full closure of New Cherry Street between Lake Shore Boulevard and Polson Street
 - Access to Cherry Beach and businesses on Polson Street is available via Leslie Street and Unwin Avenue
- Full closure of Commissioners Street between New Cherry Street and Old Cherry Street, including the intersection of Commissioners Street and Old Cherry Street
 - Access to businesses on Old Cherry Street and Villiers Street is available on Commissioners Street, coming from the east
- Closures will be marked by flaggers, traffic barrels, and paid-duty police officers.



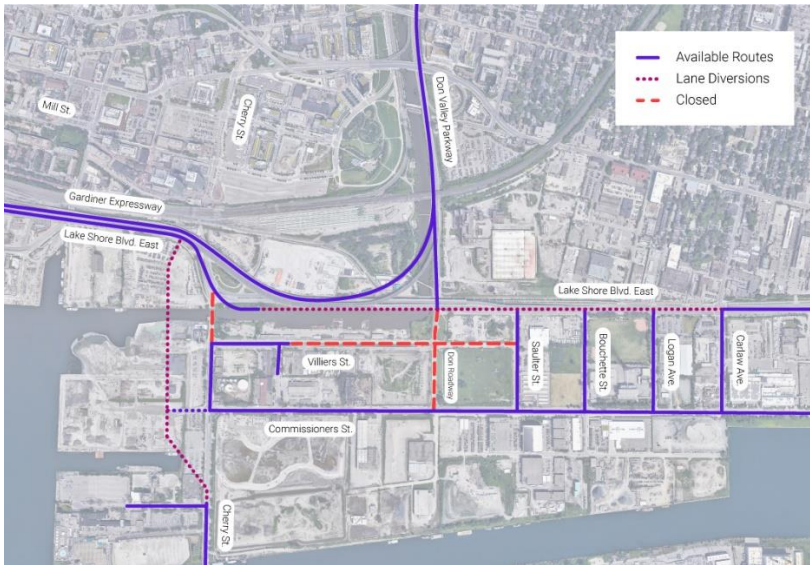
Above: a map identifying the location of the closures on New Cherry Street and Commissioners Street on October 26 from 7 a.m. to 6 p.m.

Sunday, October 27 and Monday, October 28:

- All roads fully open

Tuesday, October 29 – Friday, November 1, 9a.m. – 3p.m.:

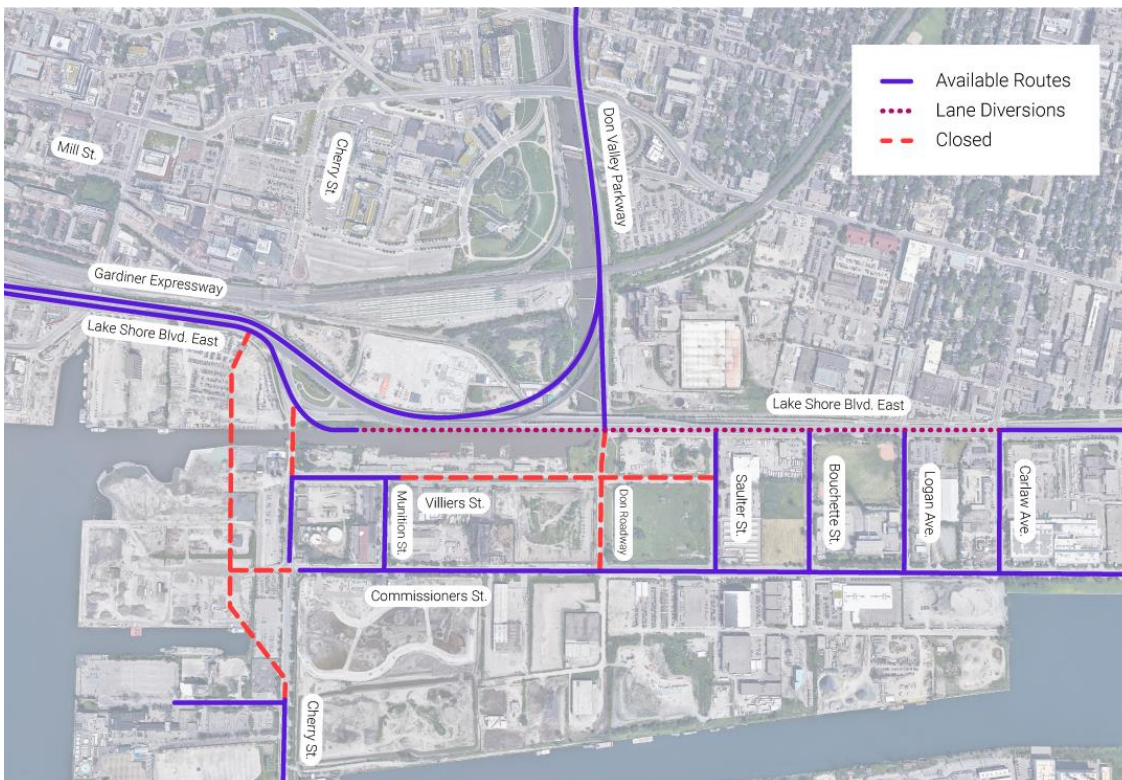
- Lane closures on New Cherry Street between Lake Shore Boulevard and Polson, and Commissioners Street. Two-way traffic will be maintained.
- Lane closures will be marked by flaggers and paid-duty police officers.



Above: a map identifying the location of lane diversions on New Cherry Street and Commissioners Street on October 29-November 1

Saturday, November 2, 4a.m.- 7p.m.:

- Full closure of New Cherry Street between Lake Shore Boulevard and Polson Street
 - Access to Cherry Beach and businesses on Polson Street is available via Leslie Street and Unwin Avenue
- Full closure of Commissioners Street between New Cherry Street and Old Cherry Street
 - Access to businesses on Old Cherry Street and Villiers Street is available on Commissioners Street, coming from the east
 - Munition Street will be temporarily open to vehicles to allow access to Villiers Street and Old Cherry Street
- Closures will be marked by flaggers, traffic barrels, and paid-duty police officers.



Above: a map identifying the location of the closures on New Cherry Street and Commissioners Street on November 2 from 4 a.m. to 7 p.m.

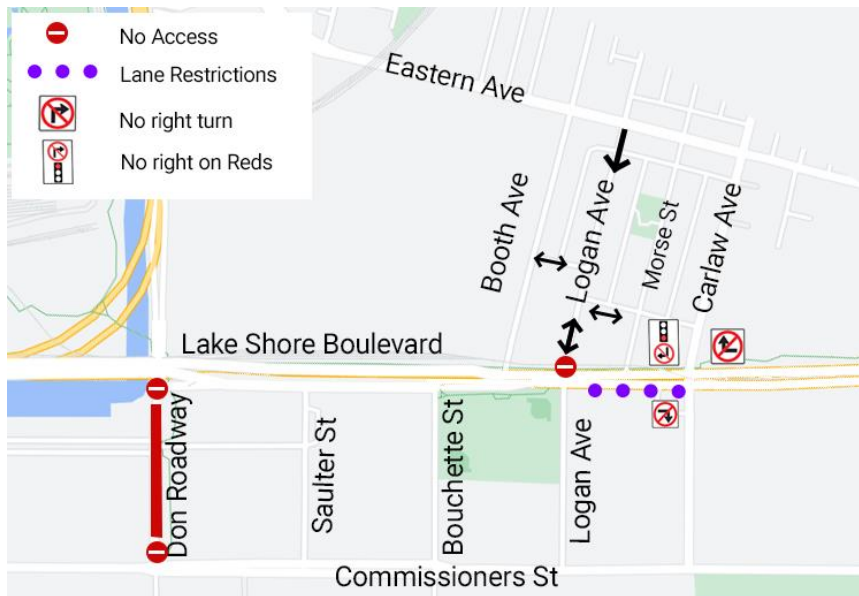
Why are we doing it this way? Why now?

- The crew doing the utility hole adjustments is a specialized crew with limited availability. Once their work starts, it requires continuous work within a short time frame to complete it.
- We know there is a lot of traffic on Cherry Street on weekend evenings. We are doing our best to avoid full closures during the peak traffic hours.
- Paving is best done before the weather gets too cold, making it important to complete this work before winter.

No Access to/from Logan Avenue north of Lake Shore Boulevard: Extended to November 11, 2024

The north side of the intersection of Lake Shore Boulevard and Logan Avenue will be closed for additional weeks to accommodate work by a third-party utility. During this time, Logan Avenue will remain southbound only from Eastern Avenue, and bi-directional between the Lake Shore Boulevard and the laneway connecting to Morse Street. To get off Logan Avenue, use the laneways that connect to Morse Street and Booth Avenue.

This closure is part of our work to rebuild Lake Shore Boulevard between Don Roadway Street and Carlaw Avenue. During this closure, we will be building curbs, gutters and catch basins, as well as running electrical conduits and installing lighting.



Above: A map outlining the closure at Logan Avenue and Lake Shore Boulevard.

For more detail or latest updates, visit: [Construction - Waterfront Toronto \(PortLandsTO.ca/construction/lake-shore-boulevard-east-project/\)](https://portlandsto.ca/construction/lake-shore-boulevard-east-project/)

Questions?

To learn more about this project, please visit the [Lake Shore Boulevard East Project Webpage \(https://portlandsto.ca/construction/lake-shore-boulevard-east-project/\)](https://portlandsto.ca/construction/lake-shore-boulevard-east-project/)

To send us questions or concerns about construction, use this [online inquiry form \(https://portlandsto.ca/contact-us/\)](https://portlandsto.ca/contact-us/).

You can also email us at plfp@ellisdon.com.

For urgent construction related issues, please contact Kevin Cassar, EllisDon, at 416-594-2198.

Past construction notices, as well as information about all ongoing construction can be found on the [construction page on the project website \(https://portlandsto.ca/construction/\)](https://portlandsto.ca/construction/).

Waterfront Toronto
251 Queens Quay East, Suite #301, Toronto, Ontario, M5A 0X3.
416-214-1344 | www.waterfronttoronto.ca | info@waterfronttoronto.ca

